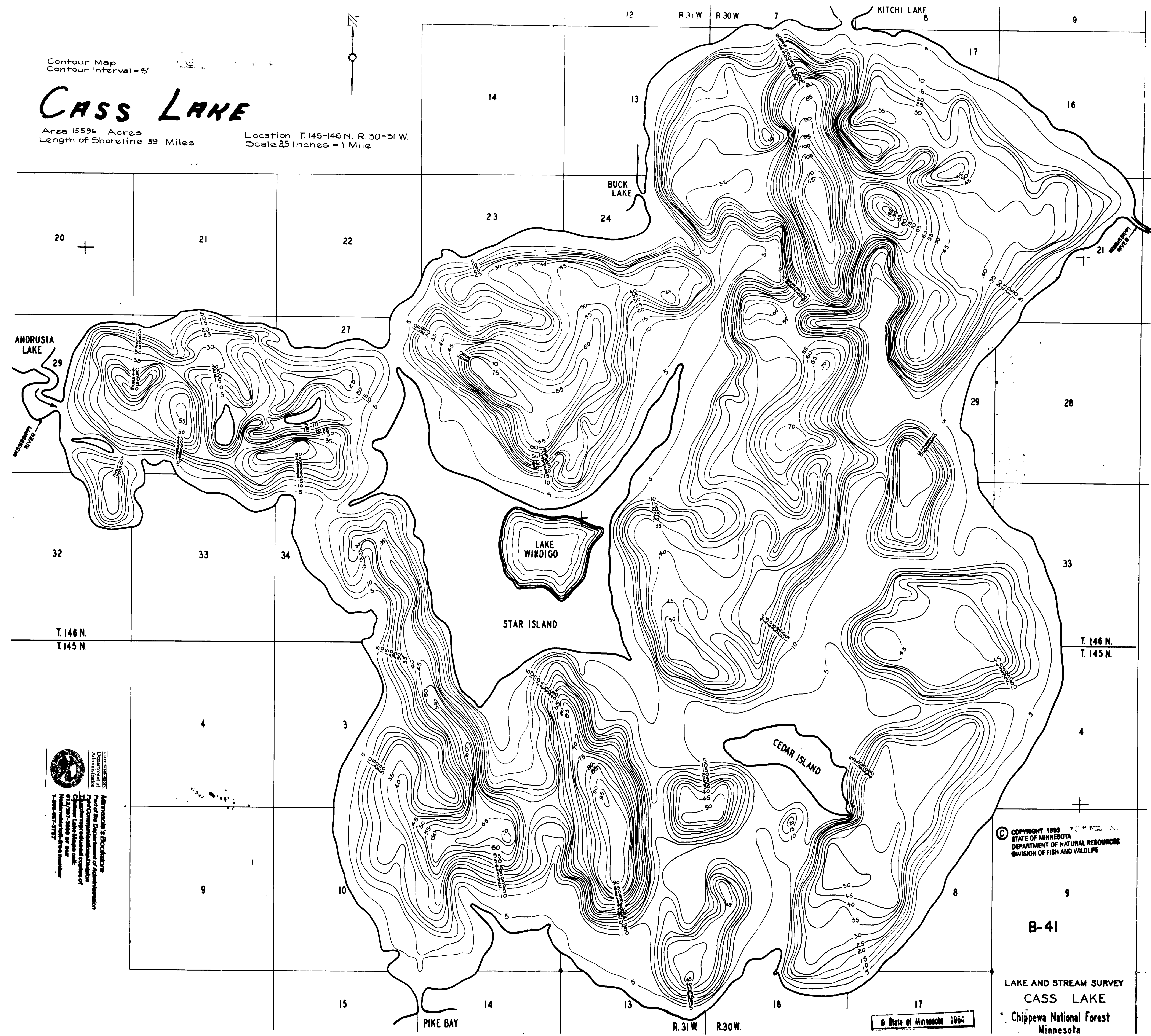
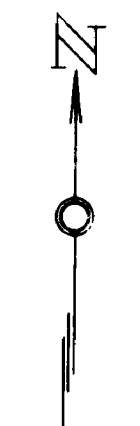



Contour Map  
Contour Interval = 5'

# CASS LAKE

Area 15596 Acres  
Length of Shoreline 59 Miles

Location T. 145-146 N. R. 30-31 W.  
Scale 35 Inches = 1 Mile



  
Minnesota's Department of Natural Resources  
Part of the Department of Administration  
1000 University Avenue, S.W.  
St. Paul, Minnesota 55155  
Phone: 612/297-2800 or our  
toll-free number  
1-800-657-3787

© COPYRIGHT 1964  
STATE OF MINNESOTA  
DEPARTMENT OF NATURAL RESOURCES  
DIVISION OF FISH AND WILDLIFE

B-41

LAKE AND STREAM SURVEY  
CASS LAKE  
Chippewa National Forest  
Minnesota

State of Minnesota 1964